Legend:

- Sewer Man Hole
- Gas Valve
- Water Valve (Shutoff)
- Utility Pole (Number and Attachments Labeled On Plan)
- Fire Hydrant
- Sign (Information Labeled on Plan)
- Tree (Dimension & Type Labeled on Plan)
- Shrub
- Large Rock
- Bollard
- Pedestrian/Traffic Light
- E — Overhead Electric, Telephone & Cable
- 15" S — Sewer Line (Size and Flow) (Information Taken from Note 2 hereon)
- W — Water Line (Location and Size Taken From Note 2 hereon)
- G — Gas Line (Location and Size Taken From Note 2 hereon)
- GR — Guard Rail
- Pavement
- Concrete
- Gravel/Dirt
- Approximate Edge Of Tree Growth
- Edge of Water
- Landscape Area
- Wooden Post & Rail Fence (Unless Otherwise Noted)
- Chain Link Fence
- 60 — Contour Lines (5' Interval)
- 57 — Contour Lines (1' Interval)

Notes:

1. Topographic Information:

Site location and Topographic information shown hereon are the result of an "On The Ground Survey" performed by Corner Post Land Surveying, Inc. Elevations shown hereon are NAVD 88 and are based on GPS (Global Positioning System) observations using a Leica GPS System 1200 with a positional tolerance of ±0.01 feet.

2. Plan Reference:

a. **"Additions To Sewerage System Plan and Profile Crystal Dr. STA 0+00(G.P.) To STA. 0+19-STA. 0+00(W) To STA. 1+90(W)-STA. 0+00(E) To STA. 6+40(E)"** dated March 9, 1981 on file at the City of Peabody, Department of Public Services.

b. **"Additions To Sewerage System Plan and Profile Lowell Branch Force Main STA. 0+00 To STA. 9+50"** dated December 13, 1974 on file at the City of Peabody, Department of Public Services.

c. **"Additions To Sewerage System Plan and Profile Lowell Street STA. 0+18 To STA. 11+58"** dated September 14, 1972 on file at the City of Peabody, Department of Public Services.

d. **"Additions To Sewerage System Plan and Profile Lowell Street STA. 11+75 To STA. 24+00"** dated September 14, 1972 on file at the City of Peabody, Department Of Public Services.

e. **"Additions To Sewerage System Plan & Profile Taylor Street STA. 0+00 To STA. 6+59.8"** dated September 14, 1972 on file at the City of Peabody, Department of Public Services.

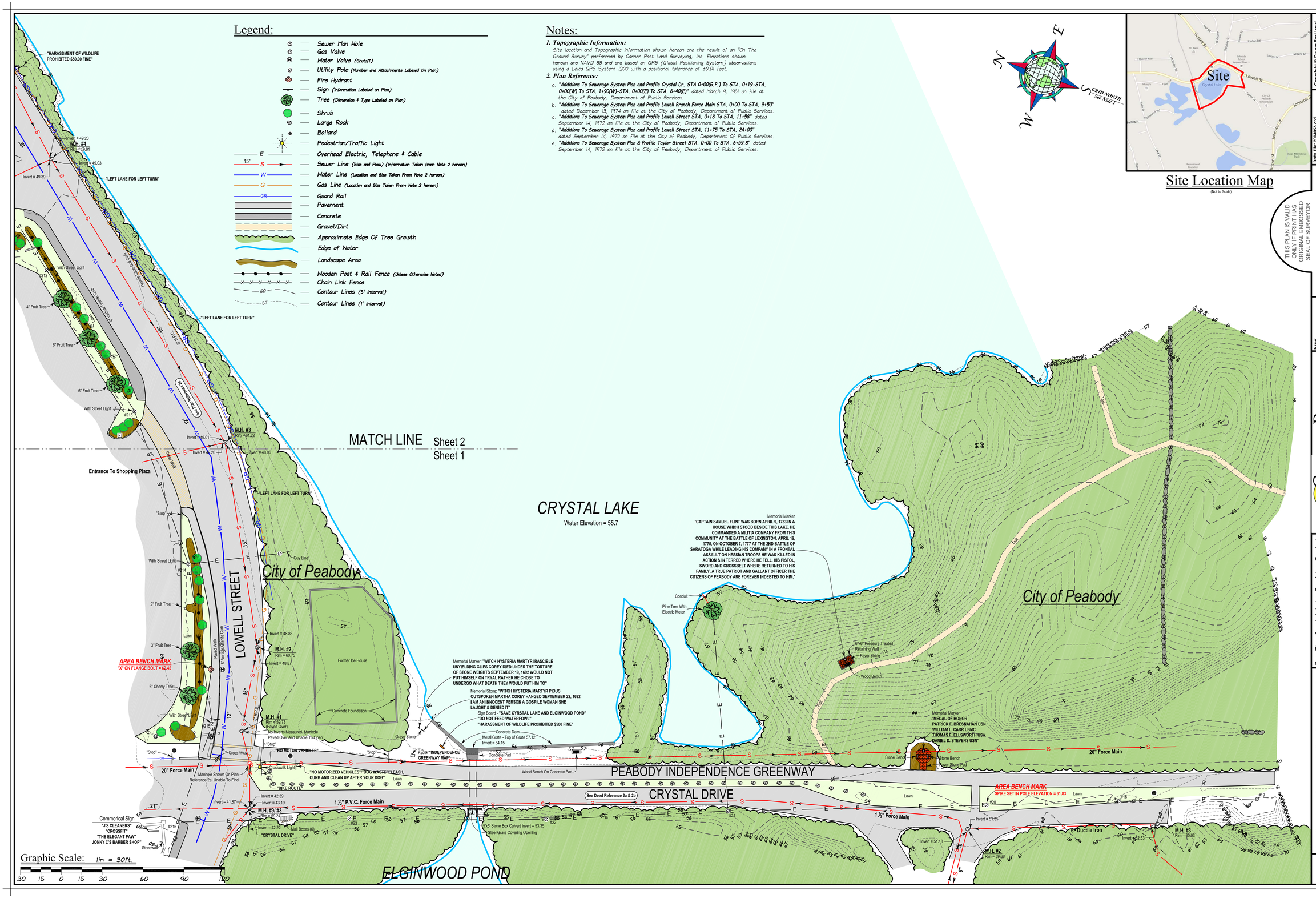

Copyright © Corner Post Land Surveying, Inc. All rights reserved. No part of this drawing may be reproduced by any means, electronically or by any other means, or stored in any computer or other systems without the written permission of Corner Post Land Surveying, Inc.

Data File: 20140S6.crd
CAD File: 20140S6.dwg
Field Book: 2014-6
Job No: 20140S6

THIS PLAN IS VALID ONLY IF IT HAS ORIGINAL EMBOSSED SEAL OF SURVEYOR

Neil J. Murphy, Professional Land Surveyor 17460
04-05-2014

Issue: September 5, 2014
Revision:

Corner Post Land Surveying, Inc.
1600 Main Street, Kittery Point, Maine 03903
Voice: (207) 324-2119 Fax: (207) 439-3946
Email: cpls@mainesurveyors.com
Web: www.mainesurveyors.com

For The Crystal Lake Dredging Project
Lowell Street, Taylor Street, Crystal Drive & Crystal Lake
Peabody, MA
Scale: 1in. = 30ft.

Plan Showing A Topographic/Site Survey Made For
Tighe & Bond
177 Corporate Drive, Portsmouth, NH 03801

Sheet: 1 of 3

Site Location Map

(Not to Scale)



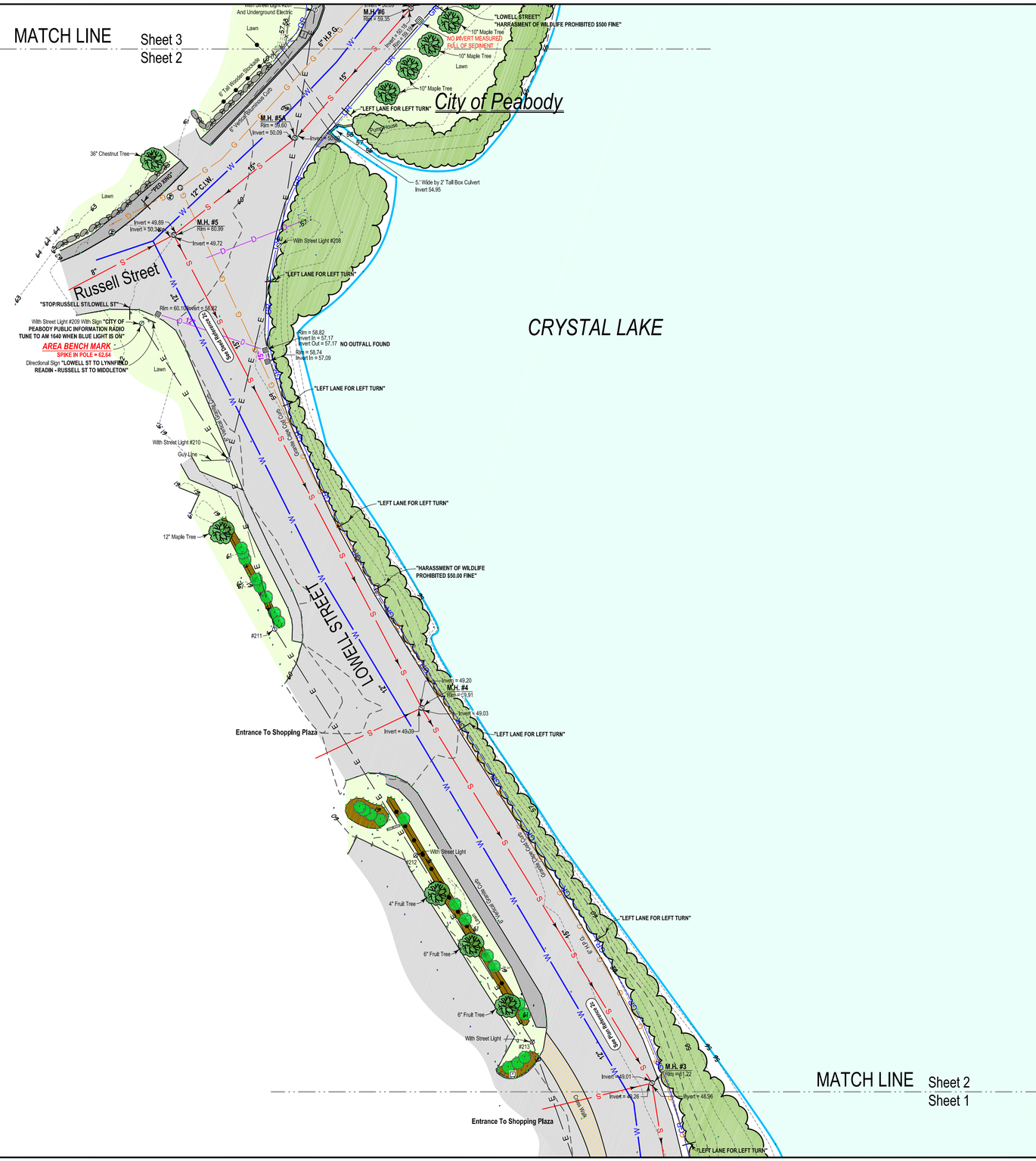

Note:

See Sheet 1 for General Notes

Legend:

- Stone Monument Found
- Sewer Man Hole
- Gas Valve
- Water Valve (Shutoff)
- Utility Pole (Number and Attachments Labeled On Plan)
- Fire Hydrant
- Sign (Information Labeled On Plan)
- Tree (Dimension & Type Labeled On Plan)
- Shrub
- Large Rock
- Bollard
- Pedestrian/Traffic Light
- E — Overhead Utility Lines
- 15" S — Sewer Line (Size and Flow) (Information Taken From Note 2 Hereon)
- W — Water Line (Information and Size Taken From Note 2 Hereon)
- G — Gas Line (Information and Size Taken From Note 2 Hereon)
- GR — Guard Rail
- Pavement
- Concrete
- Gravel/Dirt
- Approximate Edge Of Tree Growth
- Edge Of Water
- Landscape Area
- Wooden Post & Rail Fence (Unless Otherwise Noted)
- Chain Link Fence
- 60 — Contour Lines (5' Interval)
- 57 — Contour Lines (1' Interval)

Graphic Scale: 1in = 30ft.

30 15 0 15 30 60 90 120

THIS PLAN IS VALID ONLY WHEN THAS ORIGINAL EMBOSSED SEAL OF SURVEYOR

Neil J. Murphy, Professional Land Surveyor 17460
04-25-2014

Copyright © Corner Post Land Surveying, Inc. All rights reserved. No part of this drawing may be reproduced by photocopy, facsimile, or by any other means, or transmitted, processed or stored in a retrieval system, computer or other systems without the express written permission of Corner Post Land Surveying, Inc.

Data File: .crd
CAD File: .dwg
Drawn By:
Job No:

Issue: September 5, 2014
Revision:

Corner Post Land Surveying, Inc.
Main Street, Springvale, Maine 04083
Tel: (207) 324-2162 Fax: (207) 490-3446
Email: cpls@mainesurveyors.com
Web: www.mainesurveyors.com

For The Crystal Lake Dredging Project
Lowell Street, Taylor Street, Crystal Drive & Crystal Lake
Peabody, MA
Scale: 1in. = 30ft.

Plan Showing A Topographic/Site Survey Made For
Tighe & Bond
177 Corporate Drive, Portsmouth, NH 03801

Sheet: 2 of 3

Site Location Map

(Not to Scale)

Legend:

- Sewer Man Hole
- Gas Valve
- Water Valve (Shutoff)
- Utility Pole (Number and Attachments Labeled On Plan)
- Fire Hydrant
- Sign (Information Labeled On Plan)
- Tree (Dimension & Type Labeled On Plan)
- Shrub
- Large Rock
- Bollard
- Pedestrian/Traffic Light
- E — Overhead Electric, Telephone & Cable
- 15" S — Sewer Line (Size and Flow) (Information Taken From Note 2 Hereon)
- W — Water Line (Location and Size Taken From Note 2 Hereon)
- G — Gas Line (Location and Size Taken From Note 2 Hereon)
- GR — Guard Rail
- Pavement
- Concrete
- Gravel/Dirt
- Approximate Edge Of Tree Growth
- Edge Of Water
- Landscape Area
- Wooden Post & Rail Fence (Unless Otherwise Noted)
- Chain Link Fence
- 60 — Contour Lines (5' Interval)
- 57 — Contour Lines (1' Interval)

Notes:

See Sheet 1 for General Notes

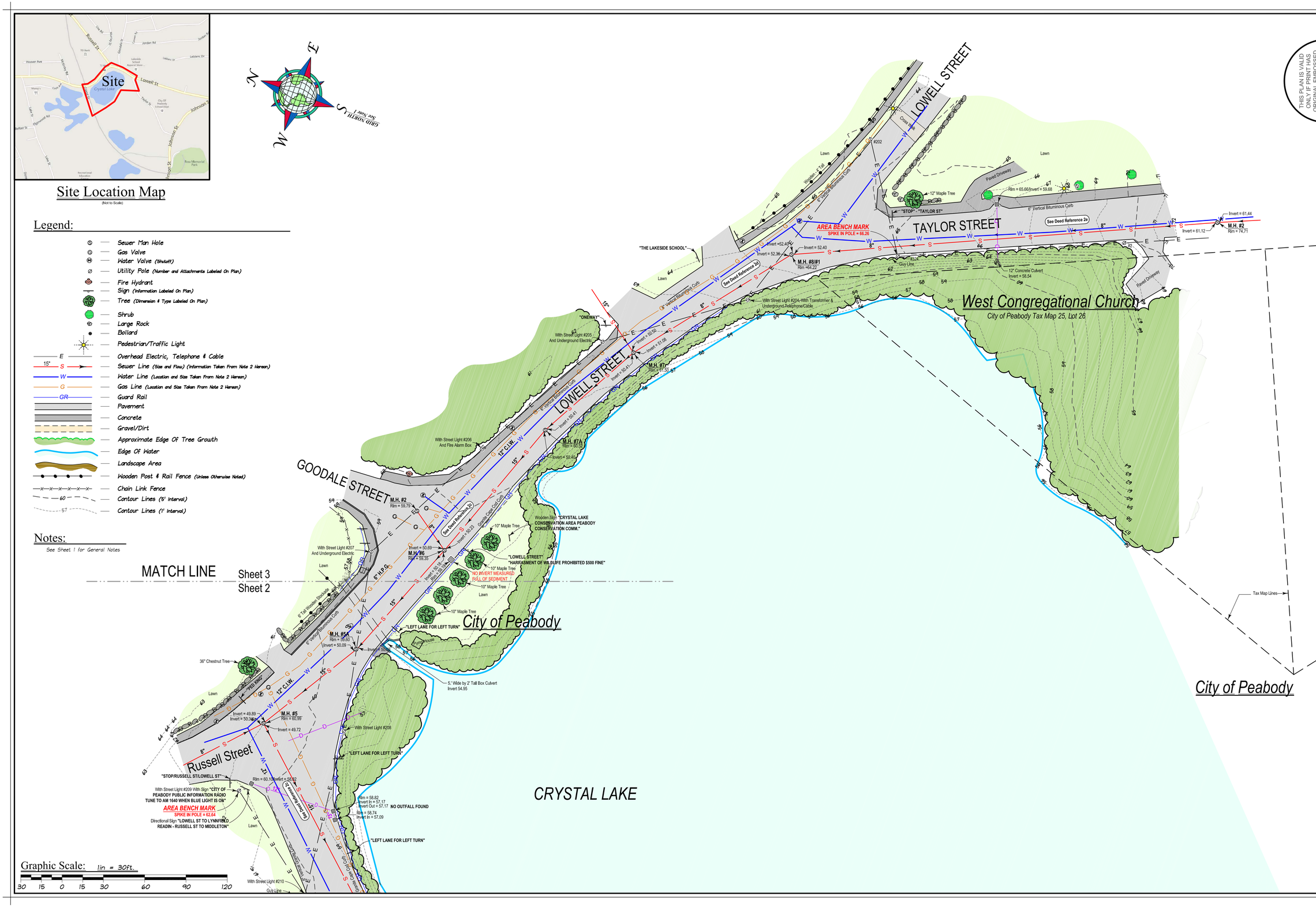

Graphic Scale: 1in = 30ft.

30 15 0 15 30 60 90 120

THIS PLAN IS VALID ONLY IF PRINT HAS ORIGINAL EMBOSSED SEAL OF SURVEYOR

Neil J. Murphy Professional Land Surveyor 17460
09-05-2014

Copyright © Corner Post Land Surveying, Inc. All rights reserved. No part of this drawing may be reproduced by photocopying, recording, or by any other means, or stored, processed or transmitted in or by any computer or other systems without the prior written permission of Corner Post Land Surveying, Inc.

Data File: crd
CAD File: dwg
Drawn By:
Job No:

Issue: September 5, 2014
Revision:

Corner Post Land Surveying, Inc.
600 Main Street, Springvale, Maine 04083
Voice: (207) 324-2119 Fax: (207) 490-3946
Email: cpls@mainesurveyors.com
Web: www.mainesurveyors.com

For The Crystal Lake Dredging Project

Lowell Street, Taylor Street, Crystal Drive & Crystal Lake
Peabody, MA

Scale: 1in. = 30ft.

Plan Showing A Topographic/Site Survey Made For

Tighe & Bond
177 Corporate Drive, Portsmouth, NH 03801

Sheet: 3 of 3